

excel

extremely comfortable cross country links

BUS TIMES
from 14th May 2023



from **First Eastern Counties**

buses up to **every 30 mins** between

Norwich
Dereham
Swaffham
Kings Lynn
Wisbech
Peterborough

plus extra **fast** buses up to **every 30 mins** between

Norwich and **Dereham**

TIMES • FARES • MAPS

Welcome aboard...

excel

your frequent, comfortable, cross country connections along the A47 corridor, seven days a week.

It's ideal whether you're commuting, heading to college, catching a train or enjoying a day of leisure exploring one of the fascinating places on route...check out the pages at the end for some ideas.

excelent journeys

No matter when, where or why you travel, there's a journey choice to suit you...we've even given each option a letter to make it easier to find yours, and they'll be shown on the front of the buses too

- A** for **all stops** along the route
- B** the **quickest** way between **Wisbech & Kings Lynn** in as little as **30 mins**
- C** **fast into Norwich** from Swaffham & Kings Lynn in just **50 mins** & **87 mins**
- D** **non-stop** buses between **Dereham & Norwich** taking just **35 mins**

excelent buses

Our dedicated fleet of buses have been designed especially for excel with your comfort in mind. As well as being as some of the most environmentally-friendly buses currently available, we've added some great features we just know you'll love...

-  super comfy, high-backed seats, trimmed in real leather to a bespoke design
-  seat-back phone holders for entertainment on the move
-  plenty of space for long legs, shopping or designer handbags
-  a choice of single seats, doubles or around tables
-  free WiFi, USB & wireless power

travelling together?

get a **High5**

unlimited travel, all day for up to 5 people*

Dereham - Norwich £11
with a **Norwich Zone** ticket

all of excel £22

all of our buses £25
with a **Network** ticket

buy on app or on bus





Kings Lynn

excel is a limited stop service. Buses will serve the stops shown on the timetable and town maps plus the following points:

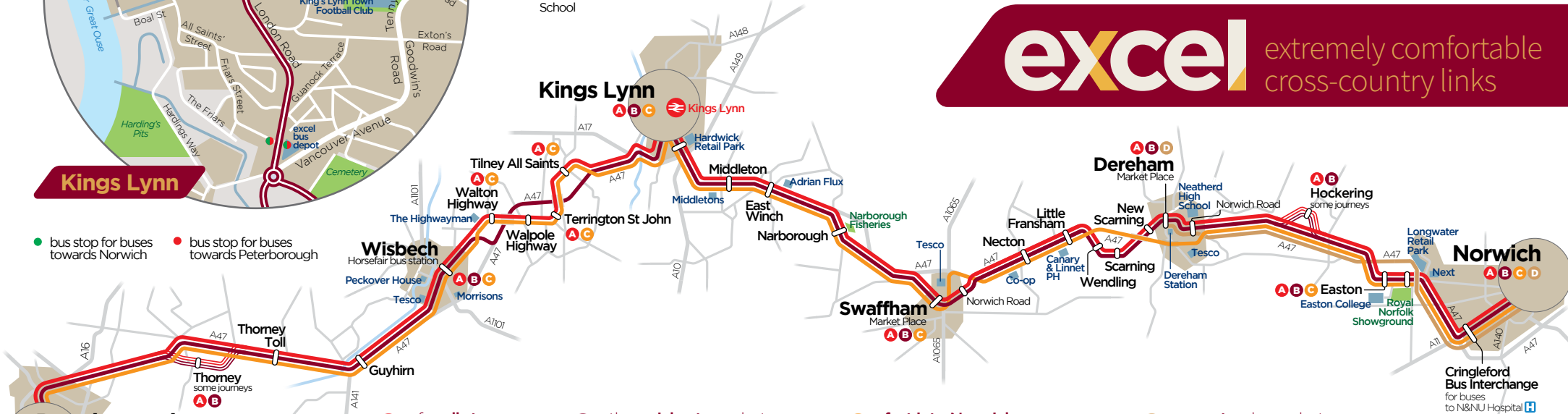
- Norwich Newmarket Road, Lime Tree Road • Royal Norfolk Showground • Easton, Marlingford Rd • Scarning, Church • Wendling, Station Road • Swaffham, Norwich Road/Peddlers Meadow • East Winch, Walton Road • Kings Lynn, Hardwick McDonalds • Kings Lynn, Nar Ouse Way • A47 Eau Brink Road • Tilney All Saints, School Rd
- all stops in Wisbech • Thorney, School



Dereham

excel extremely comfortable cross-country links

● bus stop for buses towards Norwich ● bus stop for buses towards Peterborough



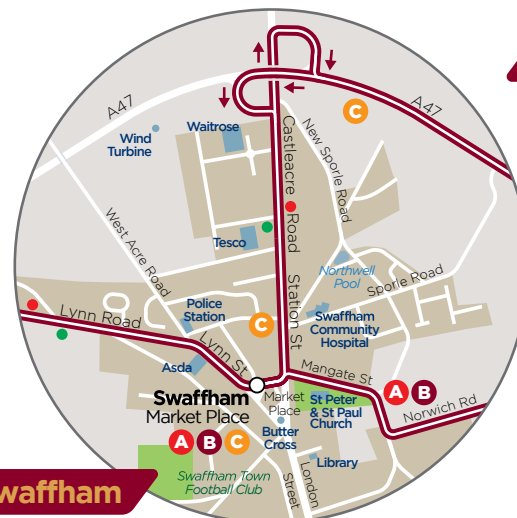
- A** for all stops along the route
- B** the quickest way between Wisbech & Kings Lynn
- C** fast into Norwich from Swaffham & Kings Lynn
- D** non-stop buses between Dereham & Norwich



Peterborough



Wisbech



Swaffham



Norwich

don't **worry**
be **appy**

buy tickets, plan journeys
and get real time info

download the
FREE First Bus App



excellent value fares

make boarding a breeze

get on board and on your way quicker
with an mTicket on the First Bus App
or pay the driver with contactless or cash



tickets for regular travel

excel zone

valid on
the whole
excel route

	Flexi 5 5 days in 14	5-day 5 or 7 consecutive days	Week in 28 days	10-trips in 28 days	Month
adult	£26	£24	£26	£26	£88
young person	£20 on app	£18 on app or on bus	£20	£20 on app	£66 on app

excel zone tickets can also be used on Pink Line buses between
Norwich city centre and the Norfolk & Norwich Hospital

age 5 to 19?

save with a discounted young person fare
or if you're at school, college or 6th form
go online to find out about our great
value Student Saver tickets

trashed
the cash?



pay with
contactless



why wait until it's late?

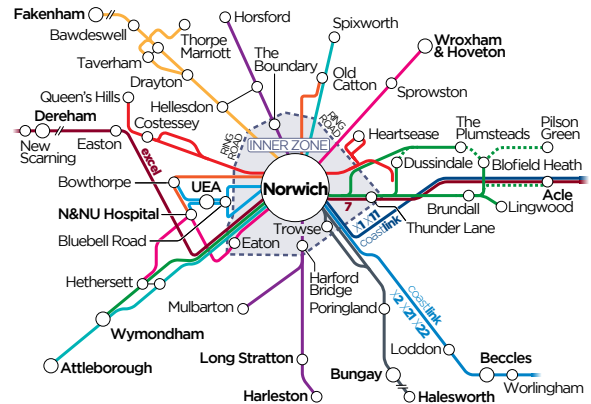
concession pass holders travel at young
person single fares from 0830 to 0930
on weekdays (and for free after that as usual)



Norwich zone tickets

Between New Scarning & Dereham and Norwich, **excel** is included in our **Norwich Zone** - ideal for **easy connections** onto any of our frequent colour-coded **Network Norwich** bus routes, that can take you all across the city and beyond.

Get times & routes at firstbus.co.uk/easterncounties



all day **£6** adult **£4.50** young person **£11** High5 group* buy on app or on bus

	Flexi 5 5 days in 14	5-day 5 or 7 consecutive days	Week in 28 days	10-trips in 28 days	Month	all of these tickets are valid anywhere in the Norwich Zone
adult	£23	£21	£23	£22	£80	
young person	£17.50 on app	£16 on app or on bus	£17.50 on bus	£16.50 on app	£60 on app	

network tickets

valid on all of our buses

	all Day	Flexi 5 5 days in 14	5-day 5 or 7 consecutive days	Week in 28 days	10-trips in 28 days	Month
adult	£14	£32	£30	£32	£32	£110
young person	£10 app or bus	£24 on app	£23 on app or on bus	£24	£24 on app	£83 on app

for information & updates

firstbus.co.uk/easterncounties

@FirstNorwich

First Eastern Counties

Norwich Travel Centre
on Castle Meadow
Monday - Friday 0930-1330 & 1430-1630

Traveline
www.traveline.info 0871 200 22 33

or to get in touch

Customer Services 0345 646 0707
Weekdays 0800-1800

Contact us at
firstbus.co.uk/easterncounties

Important note: All fares, tickets, zones and other non-timetable information are correct as at 20/08/23 and are subject to change during the life of this booklet. Please check our website firstbus.co.uk/easterncounties for up to date info.

be
appy

buy tickets, plan journeys &
find your bus in real time

on the free **First Bus App**



	A	A	D	C	A	A	D	B	B	D	C	D	D	B	D	C	D	B	D	C	
Peterborough Bus Station														0700		0730		0810		0840	
Peterborough Rail Station														0704		0734		0814		0844	
Thorney Fish & Chip shop														0722		▼		0832		▼	
Thorney Toll														0727		0754		0837		0904	
Guyhirn Petrol Station														0733		0800		0843		0910	
Wisbech Cromwell Road/Tesco														0743		0810		0853		0920	
Wisbech Bus Station														0748		0815		0858		0925	
Wisbech Bus Station									0635	0640				0710		0755		0820		0905	0930
Wisbech Lynn Road/Walton Road									0639	0644				0714		0759		0824		0909	0934
Walpole Highway School Rd shelter									▼	▼				0722		▼		0832		▼	0942
Terrington St John bus shelter									▼	▼				0726		▼		0836		▼	0946
Kings Lynn Bus Station									0705	0710				0745		0825		0900		0935	1005
Kings Lynn Bus Station	0535	0605	0645	0645					0710	0715				0755		0840		0910		0940	1010
Kings Lynn Rail Station	0537	0607	0647	0647					0712	0717				0757		0842		0912		0942	1012
Kings Lynn Hardwick Road/Tesco	0542	0612	0652	0652					0717	0722				0802		0847		0917		0947	1017
Middleton Church	0548	0618	0658	0658					0723	0728				0808		0853		0923		0953	1023
East Winch Carpenters Arms	0553	0623	0703	0703					0728	0733				0813		0858		0928		0958	1028
Narborough Cross Road	0600	0630	0710	0710					0735	0740				0820		0905		0935		1005	1035
Swaffham Market Place	0608	0638	0718	0718					0743	0748				0828		0913		0943		1013	1043
Swaffham Market Place	0612	0642	0722	0722					0747	0752				0832		0917		0947		1017	1047
Necton A47 bus stop	0619	0649	0729	0729					0754	0759				0839		0924		0954		1024	1054
Little Fransham Canary & Linnet	0622	0652	0732	0732					0757	0802				0842		0927		0957		1027	1057
Scarning Chestnut Road	0633	0703	▼	0743					0808	0813				▼		0938		▼		1038	▼
Dereham Market Place/Barclays	0635	0705	▼	0745					0810	0815				▼		0940		▼		1040	▼
Dereham Market Place/Barclays	0640	0710	0730	▼	0750	0745	0800	0815	0820	0830	▼	0900	0930	0945	1000	▼	1030	1045	1100	▼	
Dereham Norwich Rd/Windmill Ave	0645	0715	0735	▼	0755	0750	0805	0820	0825	0835	▼	0905	0935	0950	1005	▼	1035	1050	1105	▼	
Hockering bus shelter	0653	0723	▼	▼	0803	0758	▼	0828	0833	▼	▼	▼	▼	0958	▼	▼	▼	▼	▼	1058	▼
Easton Bawburgh Road	0700	0730	▼	0755	0810	0810	▼	0840	0845	▼	0905	▼	▼	1005	▼	1017	▼	1105	▼	1117	
Cringleford Bus Interchange	0708	0738	0800	0805	0818	0820	0830	0850	0853	0900	0913	0923	0953	1013	1023	1025	1053	1113	1123	1125	
Norwich Bus Station	0720	0750	0815	0820	0830	0835	0845	0905	0905	0915	0925	0935	1005	1025	1035	1037	1105	1125	1135	1137	

• Times at these stops are estimated

Mondays to Fridays only
Saturdays only
Mondays to Fridays only

	D	B	D	C	D	B	D	C	D	B	D	C	D	B	D	C	D	B	D	C
Peterborough Bus Station		0910		0940		1010		1040		1110		1140		1210		1240		1310		1340
Peterborough Rail Station		0914		0944		1014		1044		1114		1144		1214		1244		1314		1344
Thorney Fish & Chip shop		0932		▼		1032		▼		1132		▼		1232		▼		1332		▼
Thorney Toll		0937		1004		1037		1104		1137		1204		1237		1304		1337		1404
Guyhirn Petrol Station		0943		1010		1043		1110		1143		1210		1243		1310		1343		1410
Wisbech Cromwell Road/Tesco		0953		1020		1053		1120		1153		1220		1253		1320		1353		1420
Wisbech Bus Station		0958		1025		1058		1125		1158		1225		1258		1325		1358		1425
Wisbech Bus Station		1005		1030		1105		1130		1205		1230		1305		1330		1405		1430
Wisbech Lynn Road/Walton Road		1009		1034		1109		1134		1209		1234		1309		1334		1409		1434
Walpole Highway School Rd shelter		▼		1042		▼		1142		▼		1242		▼		1342		▼		1442
Terrington St John bus shelter		▼		1046		▼		1146		▼		1246		▼		1346		▼		1446
Kings Lynn Bus Station		1035		1105		1135		1205		1235		1305		1335		1405		1435		1505
Kings Lynn Bus Station		1040		1110		1140		1210		1240		1310		1340		1410		1440		1510
Kings Lynn Rail Station		1042		1112		1142		1212		1242		1312		1342		1412		1442		1512
Kings Lynn Hardwick Road/Tesco		1047		1117		1147		1217		1247		1317		1347		1417		1447		1517
Middleton Church		1053		1123		1153		1223		1253		1323		1353		1423		1453		1523
East Winch Carpenters Arms		1058		1128		1158		1228		1258		1328		1358		1428		1458		1528
Narborough Cross Road		1105		1135		1205		1235		1305		1335		1405		1435		1505		1535
Swaffham Market Place		1113		1143		1213		1243		1313		1343		1413		1443		1513		1543
Swaffham Market Place		1117		1147		1217		1247		1317		1347		1417		1447		1517		1547
Necton A47 bus stop		1124		1154		1224		1254		1324		1354		1424		1454		1524		1554
Little Fransham Canary & Linnet		1127		1157		1227		1257		1327		1357		1427		1457		1527		1557
Scarning Chestnut Road		1138		▼		1238		▼		1338		▼		1438		▼		1538		▼
Dereham Market Place/Barclays		1140		▼		1240		▼		1340		▼		1440		▼		1540		▼
Dereham Market Place/Barclays	1130	1145	1200	▼	1230	1245	1300	▼	1330	1345	1400	▼	1430	1445	1500	▼	1530	1545	1600	▼
Dereham Norwich Rd/Windmill Ave	1135	1150	1205	▼	1235	1250	1305	▼	1335	1350	1405	▼	1435	1450	1505	▼	1535	1550	1605	▼
Hockering bus shelter		1158		▼		1258		▼		1358		▼		1458		▼		1558		▼
Easton Bawburgh Road		▼	1205	▼	1217	▼	1305	▼	1317	▼	1405	▼	1417	▼	1505	▼	1517	▼	1605	▼
Cringleford Bus Interchange	1153	1213	1223	1225	1253	1313	1323	1325	1353	1413	1423	1425	1453	1513	1523	1525	1553	1613	1623	1625
Norwich Bus Station	1205	1225	1235	1237	1305	1325	1335	1337	1405	1425	1435	1437	1505	1525	1535	1537	1605	1625	1635	1637

• Times at these stops are estimated

	D	B	C	D	D	B	C	B	A	B	A	B	A	A	A	A
Peterborough Bus Station		1410	1440			1510	1540	1610	1640	1710	1740	1810	1840	1940	2040	2245
Peterborough Rail Station		1414	1444			1514	1544	1614	1644	1714	1744	1814	1844	1944	2044	2248
Thorney Fish & Chip shop		1432	▼			1532	▼	1637	▼	1737	▼	1837	▼	2001	2101	2303
Thorney Toll		1437	1504			1537	1609	1642	1709	1742	1809	1842	1904	2006	2106	2308
Guyhirn Petrol Station		1443	1510			1543	1615	1648	1715	1748	1815	1848	1910	2011	2111	2313
Wisbech Cromwell Road/Tesco		1453	1520			1553	1625	1658	1725	1758	1825	1858	1920	2020	2120	2322
Wisbech Bus Station <i>arrive</i>		1458	1525			1558	1630	1703	1730	1803	1830	1903	1925	2025	2125	2327
Wisbech Bus Station <i>depart</i>		1505	1530			1605	1635	1710	1735	1810	1835	1910	1930	2030	2130	2330
Wisbech Lynn Road/Walton Road		1509	1534			1614	1644	1719	1744	1814	1839	1914	1933	2033	2133	2333
Walpole Highway School Rd shelter		▼	1542			▼	1652	▼	1752	▼	1847	▼	1941	2041	2141	2341
Terrington St John bus shelter		▼	1546			▼	1656	▼	1756	▼	1851	▼	1944	2044	2144	2344
Kings Lynn Bus Station <i>arrive</i>		1535	1605			1640	1715	1745	1815	1840	1910	1940	2000	2100	2200	2400
Kings Lynn Bus Station <i>depart</i>		1540	1610			1645	1720	1750		1850				2105		
Kings Lynn Rail Station		1542	1612			1647	1722	1752		1852				2107		
Kings Lynn Hardwick Road/Tesco		1547	1617			1652	1727	1757		1857				2112		
Middleton Church		1553	1623			1658	1733	1803		1903				2118		
East Winch Carpenters Arms		1558	1628			1703	1738	1808		1908				2123		
Narborough Cross Road		1605	1635			1710	1745	1815		1915				2130		
Swaffham Market Place <i>arrive</i>		1613	1643			1718	1753	1823		1923				2138		
Swaffham Market Place <i>depart</i>		1617	1647			1722	1755	1825		1925				2140		
Necton A47 bus stop		1624	1654			1729	1802	1832		1932				2147		
Little Fransham Canary & Linnet		1627	1657			1732	1805	1835		1935				2150		
Scarning Chestnut Road		1638	▼			1743	▼	1846		1946				2201		
Dereham Market Place/Barclays <i>arrive</i>		1640	▼			1745	▼	1848		1948				2203		
Dereham Market Place/Barclays <i>depart</i>	1630	1645	▼	1705	1735	1750	▼	1850		1950				2205		
Dereham Norwich Rd/Windmill Ave	1635	1650	▼	1710	1740	1755	▼	1855		1955				2209		
Hockering bus shelter	▼	1658	▼	▼	▼	1803	▼	1903		2003				2217		
Easton Bawburgh Road	▼	1705	1717	▼	▼	1810	1825	1910		2010				2224		
Cringleford Bus Interchange for	1653	1713	1725	1728	1758	1818	1833	1918		2018				2232		
Norwich Bus Station	1705	1725	1737	1740	1810	1830	1845	1930		2030				2242		

• Times at these stops are estimated

BUS TIMES from 14th May 2023

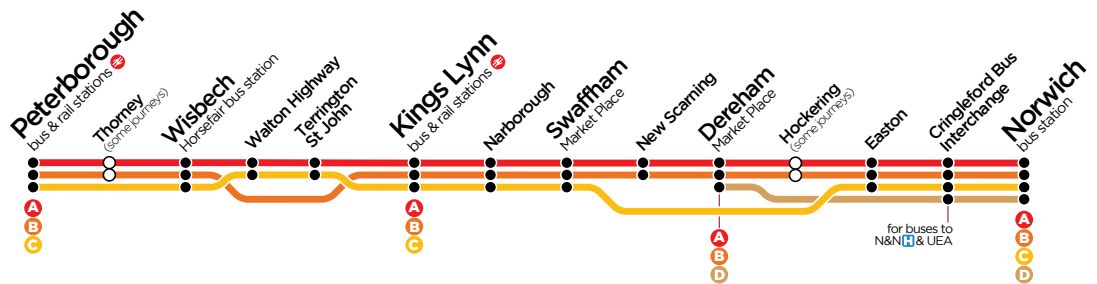
excellent discounts

on the best value monthly tickets around



find out more at firstbus.co.uk/ctclub

- A** for all stops along the route
- B** the quickest way between Wisbech & Kings Lynn
- C** fast into Norwich from Swaffham & Kings Lynn
- D** non-stop buses between Dereham & Norwich



Important note: All fares, tickets, zones and other non-timetable information are correct as at 20/08/23 and are subject to change during the life of this booklet. Please check our website firstbus.co.uk/easterncounties for up to date information.


travelling together?
get a **High5**

unlimited travel, all day
for up to 5 people*

Dereham - Norwich with a Norwich Zone ticket **£11**

all of excel **£22**

all of our buses with a Network ticket **£25**
buy on app or on bus



	A	A	A	A	A	A	A	A	A	A	A	A	A	A
Peterborough Bus Station				0900	1000	1100	1200	1300	1400	1500	1600	1700	1800	1900
Peterborough Rail Station				0904	1004	1104	1204	1304	1404	1504	1604	1704	1804	1904
Thorney Fish & Chip shop				0921	1021	1121	1221	1321	1421	1521	1621	1721	1821	1921
Thorney Toll				0926	1026	1126	1226	1326	1426	1526	1626	1726	1826	1926
Guyhirn Petrol Station				0932	1032	1132	1232	1332	1432	1532	1632	1732	1832	1932
Wisbech Cromwell Road/Tesco				0941	1041	1141	1241	1341	1441	1541	1641	1741	1841	1941
Wisbech Bus Station <i>arrive</i>				0946	1046	1146	1246	1346	1446	1546	1646	1746	1846	1946
Wisbech Bus Station <i>depart</i>			0850	0950	1050	1150	1250	1350	1450	1550	1650	1750	1850	1950
Wisbech Lynn Road/Walton Road			0854	0954	1054	1154	1254	1354	1454	1554	1654	1754	1854	1954
Walpole Highway School Rd shelter			0902	1002	1102	1202	1302	1402	1502	1602	1702	1802	1902	2002
Terrington St John bus shelter			0906	1006	1106	1206	1306	1406	1506	1606	1706	1806	1906	2006
Kings Lynn Bus Station <i>arrive</i>			0924	1024	1124	1224	1324	1424	1524	1624	1724	1824	1924	2024
Kings Lynn Bus Station <i>depart</i>	0730	0830	0930	1030	1130	1230	1330	1430	1530	1630	1730	1830	1930	
Kings Lynn Rail Station	0732	0832	0932	1032	1132	1232	1332	1432	1532	1632	1732	1832	1932	
Kings Lynn Hardwick Road/Tesco	0737	0837	0937	1037	1137	1237	1337	1437	1537	1637	1737	1837	1937	
Middleton Church	0743	0843	0943	1043	1143	1243	1343	1443	1543	1643	1743	1843	1943	
East Winch Carpenters Arms	0748	0848	0948	1048	1148	1248	1348	1448	1548	1648	1748	1848	1948	
Narborough Cross Road	0755	0855	0955	1055	1155	1255	1355	1455	1555	1655	1755	1855	1955	
Swaffham Market Place <i>arrive</i>	0803	0903	1003	1103	1203	1303	1403	1503	1603	1703	1803	1903	2003	
Swaffham Market Place <i>depart</i>	0807	0907	1007	1107	1207	1307	1407	1507	1607	1707	1807	1907	2007	
Necton A47 bus stop	0814	0914	1014	1114	1214	1314	1414	1514	1614	1714	1814	1914	2014	
Little Fransham Canary & Linnet	0817	0917	1017	1117	1217	1317	1417	1517	1617	1717	1817	1917	2017	
Scarning Chestnut Road	0828	0928	1028	1128	1228	1328	1428	1528	1628	1728	1828	1928	2028	
Dereham Market Place/Barclays <i>arrive</i>	0830	0930	1030	1130	1230	1330	1430	1530	1630	1730	1830	1930	2030	
Dereham Market Place/Barclays <i>depart</i>	0835	0935	1035	1135	1235	1335	1435	1535	1635	1735	1835	1935	2035	
Dereham Norwich Rd/Windmill Ave	0840	0940	1040	1140	1240	1340	1440	1540	1640	1740	1840	1940	2040	
Hockering bus shelter	0848	0948	1048	1148	1248	1348	1448	1548	1648	1748	1848	1948	2048	
Easton Bawburgh Road	0855	0955	1055	1155	1255	1355	1455	1555	1655	1755	1855	1955	2055	
Cringleford Bus Interchange for	0903	1003	1103	1203	1303	1403	1503	1603	1703	1803	1903	2003	2103	
Norwich Bus Station	0915	1015	1115	1215	1315	1415	1515	1615	1715	1815	1915	2015	2115	

• Times at these stops are estimated

BUS TIMES from 14th May 2023

	A	B	A	B	A	B	A	B	A	D	B	C	D	B	C	D	B	D	C	D
Norwich Bus Station						0600	0630	0700	0730	0745	0800	0840	0845	0900	0940	0945	1000	1015	1040	1045
Cringleford Bus Interchange for						0610	0640	0710	0740	0755	0810	0850	0855	0910	0950	0955	1010	1025	1050	1055
Easton Bawburgh Road						0620	0650	0720	0750	▼	0820	0900	▼	0920	1000	▼	1020	▼	1100	▼
Hockering bus shelter						▼	▼	▼	0758	▼	0828	▼	▼	0928	▼	▼	1028	▼	▼	▼
Dereham Norwich Rd/Windmill Ave						0633	0703	0733	0806	0813	0836	▼	0913	0936	▼	1013	1036	1043	▼	1113
Dereham Market Place/Barclays <i>arrive</i>						0640	0710	0740	0813	0820	0843	▼	0920	0943	▼	1020	1043	1050	▼	1120
Dereham Market Place/Barclays <i>depart</i>						0645	0715	0745	0815	▼	0845	▼	▼	0945	▼	▼	1045	▼	▼	▼
Scarning Chestnut Road						0647	0717	0747	0817	▼	0847	▼	▼	0947	▼	▼	1047	▼	▼	▼
Little Fransham Canary & Linnet						0656	0726	0756	0826	▼	0856	0921	▼	0956	1021	▼	1056	▼	1121	▼
Necton A47 bus stop						0659	0729	0759	0829	▼	0859	0924	▼	0959	1024	▼	1059	▼	1124	▼
Swaffham Market Place/TIC <i>arrive</i>						0710	0740	0810	0840	▼	0910	0935	▼	1010	1035	▼	1110	▼	1135	▼
Swaffham Market Place/TIC <i>depart</i>						0715	0745	0815	0845	▼	0915	0940	▼	1015	1040	▼	1115	▼	1140	▼
Narborough Cross Road						0724	0754	0824	0854	▼	0924	0949	▼	1024	1049	▼	1124	▼	1149	▼
East Winch Carpenters Arms						0730	0800	0830	0900	▼	0930	0955	▼	1030	1055	▼	1130	▼	1155	▼
Middleton Church						0734	0804	0834	0904	▼	0934	0959	▼	1034	1059	▼	1134	▼	1159	▼
Kings Lynn Hardwick Road/Tesco						0740	0810	0840	0910	▼	0940	1005	▼	1040	1105	▼	1140	▼	1205	▼
Kings Lynn Bus Station <i>arrive</i>						0750	0820	0850	0918	▼	0948	1013	▼	1048	1113	▼	1148	▼	1213	▼
Kings Lynn Bus Station <i>depart</i>	0530	0600	0630	0700	0730	0800	0830	0900	0925	▼	0955	1025	▼	1055	1125	▼	1155	▼	1225	▼
Kings Lynn Rail Station	0532	0602	0632	0702	0732	0802	0832	0902	0927	▼	0957	1027	▼	1057	1127	▼	1157	▼	1227	▼
Terrington St John bus shelter	0549	▼	0649	▼	0749	▼	0850	▼	0945	▼	▼	1045	▼	▼	1145	▼	▼	▼	1245	▼
Walpole Highway Post Office shelter	0551	▼	0651	▼	0751	▼	0852	▼	0947	▼	▼	1047	▼	▼	1147	▼	▼	▼	1247	▼
Wisbech Lynn Road/Walton Road	0600	0625	0700	0725	0800	0825	0901	0925	0956	▼	1020	1056	▼	1120	1156	▼	1220	▼	1256	▼
Wisbech Bus Station <i>arrive</i>	0605	0630	0705	0730	0805	0830	0906	0930	1001	▼	1025	1101	▼	1125	1201	▼	1225	▼	1301	▼
Wisbech Bus Station <i>depart</i>	0610	0635	0710	0735	0810	0835	0910	0935	1005	▼	1030	1105	▼	1130	1205	▼	1230	▼	1305	▼
Wisbech Cromwell Road/Tesco	0614	0639	0714	0739	0814	0839	0914	0939	1009	▼	1034	1109	▼	1134	1209	▼	1234	▼	1309	▼
Guyhirn Petrol Station	0624	0649	0724	0749	0824	0849	0924	0949	1019	▼	1044	1119	▼	1144	1219	▼	1244	▼	1319	▼
Thorney Toll	0629	0654	0729	0754	0829	0854	0929	0954	1024	▼	1049	1124	▼	1149	1224	▼	1249	▼	1324	▼
Thorney Fish & Chip shop	▼	0701	▼	0801	▼	0901	▼	1001	▼	▼	1056	▼	▼	1156	▼	▼	1256	▼	▼	▼
Peterborough Bus Station	0652	0722	0757	0827	0857	0922	0952	1022	1047	▼	1117	1147	▼	1217	1247	▼	1317	▼	1347	▼

Mondays to Fridays only

arrives 5 mins earlier on Saturdays

Mondays to Fridays only

	B	D	C	D	B	D	C	D	B	D	C	D	B	D	C	D	B	D	C	D
Norwich Bus Station	1100	1115	1140	1145	1200	1215	1240	1245	1300	1315	1340	1345	1400	1415	1440	1445	1500	1515	1540	1545
Cringleford Bus Interchange for	1110	1125	1150	1155	1210	1225	1250	1255	1310	1325	1350	1355	1410	1425	1450	1455	1510	1530	1555	1600
Easton Bawburgh Road	1120	▼	1200	▼	1220	▼	1300	▼	1320	▼	1400	▼	1420	▼	1500	▼	1520	▼	1605	▼
Hockering bus shelter	1128	▼	▼	▼	1228	▼	▼	▼	1328	▼	▼	▼	1428	▼	▼	▼	1528	▼	▼	▼
Dereham Norwich Rd/Windmill Ave •	1136	1143	▼	1213	1236	1243	▼	1313	1336	1343	▼	1413	1436	1443	▼	1513	1536	1548	▼	1618
Dereham Market Place/Barclays arrive	1143	1150	▼	1220	1243	1250	▼	1320	1343	1350	▼	1420	1443	1450	▼	1520	1543	1555	▼	1625
Dereham Market Place/Barclays depart	1145	▼	▼	▼	1245	▼	▼	▼	1345	▼	▼	▼	1445	▼	▼	▼	1545	▼	▼	▼
Scarning Chestnut Road •	1147	▼	▼	▼	1247	▼	▼	▼	1347	▼	▼	▼	1447	▼	▼	▼	1547	▼	▼	▼
Little Fransham Canary & Linnet	1156	▼	1221	▼	1256	▼	▼	▼	1356	▼	▼	▼	1456	▼	▼	▼	1556	▼	▼	1626
Necton A47 bus stop •	1159	▼	1224	▼	1259	▼	▼	▼	1359	▼	▼	▼	1459	▼	▼	▼	1559	▼	▼	1629
Swaffham Market Place/TIC arrive	1210	▼	1235	▼	1310	▼	▼	▼	1410	▼	▼	▼	1510	▼	▼	▼	1610	▼	▼	1640
Swaffham Market Place/TIC depart	1215	▼	1240	▼	1315	▼	▼	▼	1415	▼	▼	▼	1515	▼	▼	▼	1615	▼	▼	1642
Narborough Cross Road	1224	▼	1249	▼	1324	▼	▼	▼	1424	▼	▼	▼	1524	▼	▼	▼	1624	▼	▼	1651
East Winch Carpenters Arms •	1230	▼	1255	▼	1330	▼	▼	▼	1430	▼	▼	▼	1530	▼	▼	▼	1630	▼	▼	1657
Middleton Church •	1234	▼	1259	▼	1334	▼	▼	▼	1434	▼	▼	▼	1534	▼	▼	▼	1634	▼	▼	1701
Kings Lynn Hardwick Road/Tesco •	1240	▼	1305	▼	1340	▼	▼	▼	1440	▼	▼	▼	1540	▼	▼	▼	1640	▼	▼	1707
Kings Lynn Bus Station arrive	1248	▼	1313	▼	1348	▼	▼	▼	1448	▼	▼	▼	1548	▼	▼	▼	1648	▼	▼	1715
Kings Lynn Bus Station depart	1255	▼	1325	▼	1355	▼	▼	▼	1455	▼	▼	▼	1555	▼	▼	▼	1655	▼	▼	1725
Kings Lynn Rail Station •	1257	▼	1327	▼	1357	▼	▼	▼	1457	▼	▼	▼	1557	▼	▼	▼	1657	▼	▼	1727
Terrington St John bus shelter	▼	▼	1345	▼	▼	▼	▼	▼	1445	▼	▼	▼	1545	▼	▼	▼	1645	▼	▼	1744
Walpole Highway Post Office shelter •	▼	▼	1347	▼	▼	▼	▼	▼	1447	▼	▼	▼	1547	▼	▼	▼	1647	▼	▼	1746
Wisbech Lynn Road/Walton Road •	1320	▼	1356	▼	1420	▼	▼	▼	1520	▼	▼	▼	1620	▼	▼	▼	1720	▼	▼	1755
Wisbech Bus Station arrive	1325	▼	1401	▼	1425	▼	▼	▼	1501	▼	▼	▼	1601	▼	▼	▼	1701	▼	▼	1800
Wisbech Bus Station depart	1330	▼	1405	▼	1430	▼	▼	▼	1505	▼	▼	▼	1605	▼	▼	▼	1705	▼	▼	1730
Wisbech Cromwell Road/Tesco •	1334	▼	1409	▼	1434	▼	▼	▼	1509	▼	▼	▼	1609	▼	▼	▼	1709	▼	▼	1734
Guyhirn Petrol Station •	1344	▼	1419	▼	1444	▼	▼	▼	1519	▼	▼	▼	1619	▼	▼	▼	1719	▼	▼	1744
Thorney Toll	1349	▼	1424	▼	1449	▼	▼	▼	1524	▼	▼	▼	1624	▼	▼	▼	1724	▼	▼	1749
Thorney Fish & Chip shop	1356	▼	▼	▼	1456	▼	▼	▼	1556	▼	▼	▼	1656	▼	▼	▼	1756	▼	▼	▼
Peterborough Bus Station	1417	▼	1447	▼	1517	▼	▼	▼	1547	▼	▼	▼	1647	▼	▼	▼	1747	▼	▼	1817

	A	D	C	D	A	D	C	D	A	A	A	A	A	A
Norwich Bus Station	1610	1620	1640	1650	1710	1720	1740	1750	1810	1840	1940	2040	2140	2250
Cringleford Bus Interchange for	1625	1635	1655	1705	1725	1735	1755	1805	1820	1850	1950	2050	2150	2300
Easton Bawburgh Road	1635	▼	1705	▼	1735	▼	1805	▼	1830	1900	2000	2100	2200	2310
Hockering bus shelter	1643	▼	▼	▼	1743	▼	▼	▼	1838	1908	2008	2108	2208	2318
Dereham Norwich Rd/Windmill Ave •	1651	1653	▼	1723	1751	1753	▼	1823	1846	1916	2016	2116	2216	2326
Dereham Market Place/Barclays arrive	1658	1700	▼	1730	1758	1800	▼	1830	1853	1923	2023	2123	2223	2333
Dereham Market Place/Barclays depart	1700	▼	▼	▼	1800	▼	▼	▼	1855	▼	▼	▼	▼	2025
Scarning Chestnut Road •	1702	▼	▼	▼	1802	▼	▼	▼	1857	▼	▼	▼	▼	2027
Little Fransham Canary & Linnet	1711	▼	1726	▼	1811	▼	▼	▼	1906	▼	▼	▼	▼	2036
Necton A47 bus stop •	1714	▼	1729	▼	1814	▼	▼	▼	1909	▼	▼	▼	▼	2039
Swaffham Market Place/TIC arrive	1725	▼	1740	▼	1825	▼	▼	▼	1920	▼	▼	▼	▼	2048
Swaffham Market Place/TIC depart	1727	▼	1742	▼	1827	▼	▼	▼	1922	▼	▼	▼	▼	2050
Narborough Cross Road	1736	▼	1751	▼	1836	▼	▼	▼	1931	▼	▼	▼	▼	2058
East Winch Carpenters Arms •	1742	▼	1757	▼	1842	▼	▼	▼	1937	▼	▼	▼	▼	2104
Middleton Church •	1746	▼	1801	▼	1846	▼	▼	▼	1941	▼	▼	▼	▼	2108
Kings Lynn Hardwick Road/Tesco •	1752	▼	1807	▼	1852	▼	▼	▼	1947	▼	▼	▼	▼	2114
Kings Lynn Bus Station arrive	1800	▼	1815	▼	1900	▼	▼	▼	1955	▼	▼	▼	▼	2122
Kings Lynn Bus Station depart	1805	▼	▼	▼	1905	▼	▼	▼	2005	▼	▼	▼	▼	2125
Kings Lynn Rail Station •	1807	▼	▼	▼	1907	▼	▼	▼	2007	▼	▼	▼	▼	2127
Terrington St John bus shelter	1824	▼	▼	▼	1924	▼	▼	▼	2024	▼	▼	▼	▼	2144
Walpole Highway Post Office shelter •	1826	▼	▼	▼	1926	▼	▼	▼	2026	▼	▼	▼	▼	2146
Wisbech Lynn Road/Walton Road •	1835	▼	▼	▼	1935	▼	▼	▼	2035	▼	▼	▼	▼	2155
Wisbech Bus Station arrive	1840	▼	▼	▼	1940	▼	▼	▼	2040	▼	▼	▼	▼	2200
Wisbech Bus Station depart	1845	▼	▼	▼	1945	▼	▼	▼	2045	▼	▼	▼	▼	2202
Wisbech Cromwell Road/Tesco •	1849	▼	▼	▼	1949	▼	▼	▼	2049	▼	▼	▼	▼	2206
Guyhirn Petrol Station •	1858	▼	▼	▼	1958	▼	▼	▼	2058	▼	▼	▼	▼	2215
Thorney Toll	1903	▼	▼	▼	2003	▼	▼	▼	2103	▼	▼	▼	▼	2220
Thorney Fish & Chip shop	1910	▼	▼	▼	2010	▼	▼	▼	2110	▼	▼	▼	▼	2225
Peterborough Bus Station	1930	▼	▼	▼	2030	▼	▼	▼	2130	▼	▼	▼	▼	2240

• Times at these stops are estimated

BUS TIMES from 14th May 2023

STUDENT SAVERS

big discounts

on unlimited bus travel

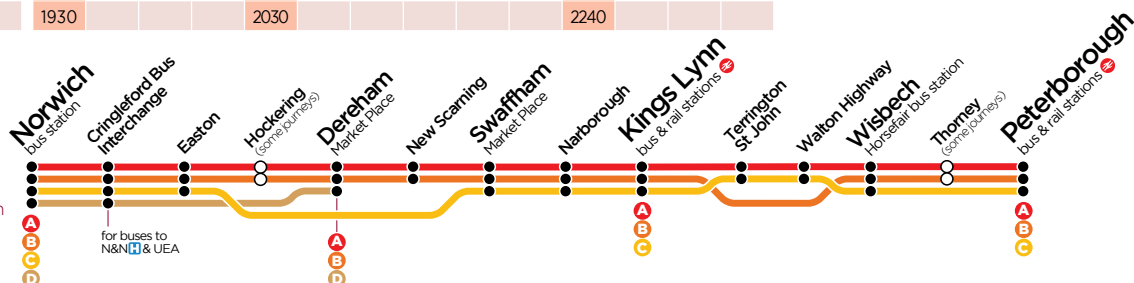
for school, college or 6th form

use at weekends, evenings and half terms too!

get it on mTicket



- A** for all stops along the route
- B** the quickest way between Wisbech & Kings Lynn
- C** fast into Norwich from Swaffham & Kings Lynn
- D** non-stop buses between Dereham & Norwich



	A	A	A	A	A	A	A	A	A	A	A	A	A	A
Norwich Bus Station	0630	0730	0830	0930	1030	1130	1230	1330	1430	1530	1630	1730	1830	
Cringleford Bus Interchange for	0640	0740	0840	0940	1040	1140	1240	1340	1440	1540	1640	1740	1840	
Easton Bawburgh Road	0650	0750	0850	0950	1050	1150	1250	1350	1450	1550	1650	1750	1850	
Hockering bus shelter	0658	0758	0858	0958	1058	1158	1258	1358	1458	1558	1658	1758	1858	
Dereham Norwich Rd/Windmill Ave •	0706	0806	0906	1006	1106	1206	1306	1406	1506	1606	1706	1806	1906	
Dereham Market Place/Barclays arrive	0713	0813	0913	1013	1113	1213	1313	1413	1513	1613	1713	1813	1913	
Dereham Market Place/Barclays depart	0715	0815	0915	1015	1115	1215	1315	1415	1515	1615	1715	1815	1915	
Scarning Chestnut Road •	0717	0817	0917	1017	1117	1217	1317	1417	1517	1617	1717	1817	1917	
Little Fransham Canary & Linnet	0726	0826	0926	1026	1126	1226	1326	1426	1526	1626	1726	1826	1926	
Necton A47 bus stop •	0729	0829	0929	1029	1129	1229	1329	1429	1529	1629	1729	1829	1929	
Swaffham Market Place/TIC arrive	0740	0840	0940	1040	1140	1240	1340	1440	1540	1640	1740	1840	1940	
Swaffham Market Place/TIC depart	0745	0845	0945	1045	1145	1245	1345	1445	1545	1645	1745	1845	1945	
Narborough Cross Road	0754	0854	0954	1054	1154	1254	1354	1454	1554	1654	1754	1854	1954	
East Winch Carpenters Arms •	0800	0900	1000	1100	1200	1300	1400	1500	1600	1700	1800	1900	2000	
Middleton Church •	0804	0904	1004	1104	1204	1304	1404	1504	1604	1704	1804	1904	2004	
Kings Lynn Hardwick Road/Tesco •	0810	0910	1010	1110	1210	1310	1410	1510	1610	1710	1810	1910	2010	
Kings Lynn Bus Station arrive	0818	0918	1018	1118	1218	1318	1418	1518	1618	1718	1818	1918	2018	
Kings Lynn Bus Station depart	0725	0825	0925	1025	1125	1225	1325	1425	1525	1625	1725	1825		
Kings Lynn Rail Station	0727	0827	0927	1027	1127	1227	1327	1427	1527	1627	1727	1827		
Terrington St John bus shelter	0745	0845	0945	1045	1145	1245	1345	1445	1545	1645	1745	1845		
Walpole Highway Post Office shelter •	0747	0847	0947	1047	1147	1247	1347	1447	1547	1647	1747	1847		
Wisbech Lynn Road/Walton Road •	0756	0856	0956	1056	1156	1256	1356	1456	1556	1656	1756	1856		
Wisbech Bus Station arrive	0801	0901	1001	1101	1201	1301	1401	1501	1601	1701	1801	1901		
Wisbech Bus Station depart	0805	0905	1005	1105	1205	1305	1405	1505	1605	1705	1805			
Wisbech Cromwell Road/Tesco •	0809	0909	1009	1109	1209	1309	1409	1509	1609	1709	1809			
Guyhirn Petrol Station •	0819	0919	1019	1119	1219	1319	1419	1519	1619	1719	1819			
Thorney Toll	0824	0924	1024	1124	1224	1324	1424	1524	1624	1724	1824			
Thorney Fish & Chip shop	0830	0930	1030	1130	1230	1330	1430	1530	1630	1730	1830			
Peterborough Bus Station	0850	0950	1050	1150	1250	1350	1450	1550	1650	1750	1850			

BUS TIMES from 14th May 2023

- Times at these stops are estimated

some excellent destinations

Dereham

Dereham is a traditional market town with weekly markets on Tuesdays and Fridays. See the thatched Bishop Bonner's Cottage, dating from 1502 and now housing a museum; the beautifully restored Dereham Windmill with its coffee shop or visit the Mid Norfolk Railway.



travelling together?
get a High5

unlimited travel, all day for up to 5 people*

Dereham - Norwich £11 with a Norwich Zone ticket

all of excel £22

all of our buses £25 with a Network ticket buy on app or on bus



One of East Anglia's lesser known destinations, Kings Lynn is a place full of history.



Fine old merchants' houses stretch down to the river between cobbled lanes and the elegant Custom House overlooks the harbour. Or why not take a trip on the King's Lynn ferry to see the King's Lynn quayside and town from the banks of West Lynn.

The popular town centre boasts an extensive pedestrianised shopping area with the modern Vancouver Quarter sitting alongside the traditional shopping areas of the town and being complemented by the regular markets in its two historic market places.

more info www.visitwestnorfolk.com



some **excellent** destinations

Norwich

Recently voted one of the top 10 shopping destinations in the UK, this bustling modern city combines a huge array of shops and restaurants, with a wealth of historical landmarks. The cathedral, castle keep and colourful market are complimented by the modern architecture of The Forum, and the narrow pedestrianised streets of The Lanes with their trendy coffee shops and fashionable boutiques.

And if it's food and drink you're looking for, Norwich will never disappoint! The city boasts an enviable selection of independent free houses alongside trendy wine bars.

Famed for its 'foodie' scene, there's a choice of eating places that is second to none, with new ones appearing all of the time.

visitnorwich.co.uk



Peterborough

Whatever you look for in a city, Peterborough has an enviable mix, from heritage attractions to countryside walks, nature reserves and to shops and restaurants.

As well as the magnificent Norman Cathedral with its beautiful grounds, Peterborough boasts a vibrant shopping centre with independent shops and the large indoor Queensgate shopping mall's host of well known national brands. Whilst for food and drink a diverse selection of restaurants serving cuisine for every palette.

Or why not experience a trip on the historic Nene Valley Railway which offers the chance to experience the thrill of riding a steam engine and explore the picturesque surroundings of the Nene Valley area.

visitpeterborough.com
nvr.org.uk




Photo credits:
©Steven Harrison (p23), ©Ben Sutherland (p23), ©Al Millar (p23), ©Spencer Means (p24), ©Jim Linwood (p24), ©Chris Sampson (p25) - all above used via Flickr CC Licence; ©Visit Norwich (p22), ©David Jordan (p22)

Swaffham

One of the most famous market towns in Norfolk, Swaffham boasts a wealth of attractive Georgian buildings facing onto the market square with it's striking Butter Cross and popular Saturday market...there's still an auction

and poultry market as well.

An easy town to wander around, there is a great selection of independent cafes and restaurants.



Wisbech

Wisbech, the Capital of the Fens, is the perfect place for a day out, renowned for its' elegant Georgian architecture - you'll find the best examples along the Brinks or around the Crescent.

Explore Peckover House on North Brink or visit Elgood's Brewery - one of the first Georgian breweries to be built outside London and remaining almost unchanged for more than 200 years. You can sample some of their award winning real ales on a brewery tour or in one of the many Elgood's pubs in town.

